

Table of Contents

- Meet the Sales Agent
- Photo Gallery
- Property Details
- Google Map - Property Location
- Features at a glance
- Helpful Information
- Disclaimer



**first
national**
REAL ESTATE

Bundaberg

Lot 17 Mckay Street




**first
national**
REAL ESTATE

Bundaberg

Lot 17 Mckay Street

Photo Gallery



Lot 17 Mckay Street


Property Details



1735 sqm



17/0 Mckay Street, MOUNT PERRY QLD



- * 1735m2 block set on the side of a hill.
- * 15m x 10m shed PAD constructed.
- * 4m x 3m steel framed garden shed.
- * Quantity of hardwood timber to build shed.
- * Entry to the block seems to be through Briggs Street.

NO Town water so rain water tank would be needed, garbage pickup can be apply or when you have built ♦ to find out more about building requirements check out the council at www.northburnett.qld.gov.au

Mount Perry is a small country that has hospital, high school and pub, skate park and a couple of shops.

Check the town out at www.aussietowns.com.au/town/mount-perry-qld
17/0 Mckay Street, MOUNT PERRY QLD

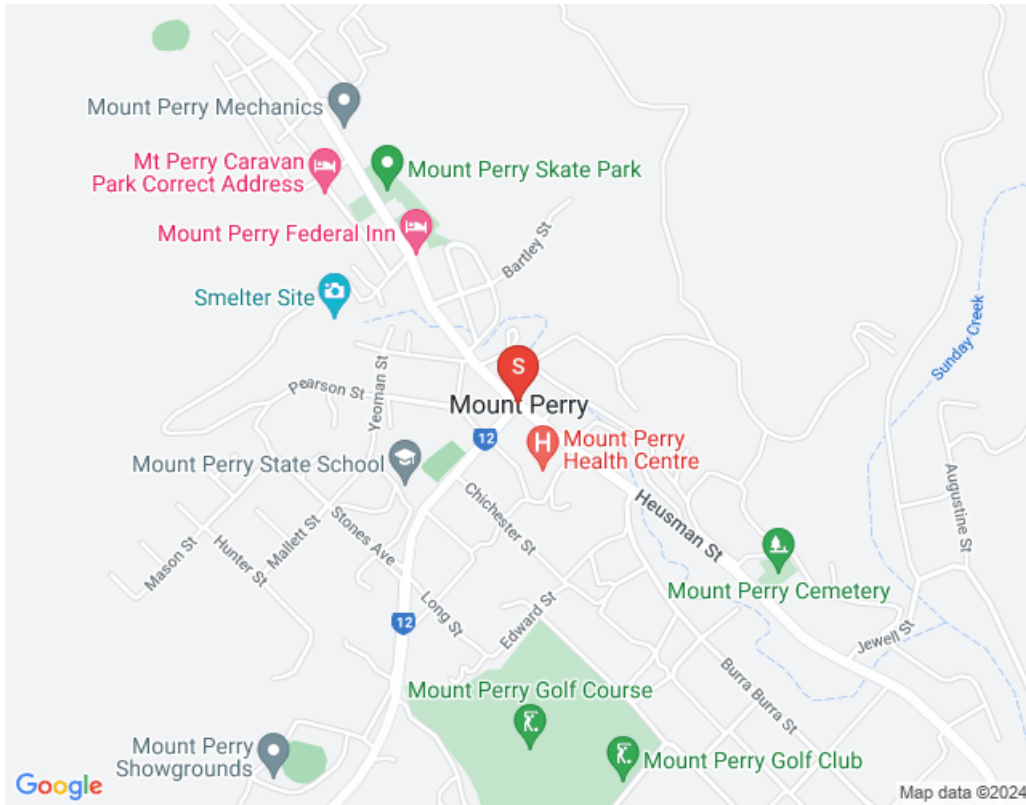


**first
national**
REAL ESTATE

Bundaberg

Lot 17 Mckay Street

Google Map - Property Location Map





**first
national**
REAL ESTATE

Bundaberg

Lot 17 Mckay Street

Features at a glance



**first
national**
REAL ESTATE

Bundaberg

Lot 17 Mckay Street

Helpful Information

[Bundaberg Waste Collection Map](#)

[Bundaberg School Catchment Interactive Map](#)

[Topographical Infrastructure Overview](#)

Disclaimer

The information included in this eBook has been furnished to us by the Vendor of the property. We have not verified whether or not that information is accurate and have no belief one way or another in its accuracy. We do not accept any responsibility to any person for its accuracy and do no more than pass it on. All interested parties should make and rely upon their own enquiries in order to determine whether or not this information is in fact accurate.